


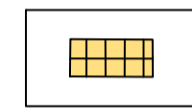


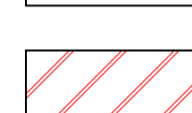





**KEY:**

-  NEW CYCLEWAY CONSTRUCTION
-  NEW DROPPED KERBS
-  EXISTING FOOTWAY
-  NEW TACTILE PAVING
-  REMOVE EXISTING KERBS
-  NEW KERBLINE
-  0.5m WIDE KERBED BUILDOUT
-  LAND TO BE ADOPTED FROM W.L.B.C = 37.5sq m.
-  NEW SIGN
-  EXISTING LIGHTING COLUMN

**APPENDIX A TO CABINET REPORT**

No.	DATE	AMENDMENT DETAILS	CHECKED BY	DRAWN BY
REVISIONS				
<b>Lancashire</b> County Council				
Design & Construction				
PROJECT TITLE		WESTGATE/RAILWAY ROAD, SKELMERSDALE CONSTRUCTION OF CYCLETRACK		
DRAWING TITLE		APPENDIX A TO CABINET REPORT		
DRAWN BY	MWS	PROJECT No.	PPMS ID:1827	
CHECKED BY	RH	DRAWING No.	CHM2GV355	
DATE	05.12.17			
SCALE @ A1	NOT TO SCALE	SHEET No.	01 OF 01	
CLIENT No.				

Based on Ordnance Survey Mapping with the Permission of the Controller of Her Majesty's Stationery Office Crown Copyright. Unauthorised reproduction infringes Crown Copyright and may lead to prosecution or civil proceedings. OS License 100023320.

